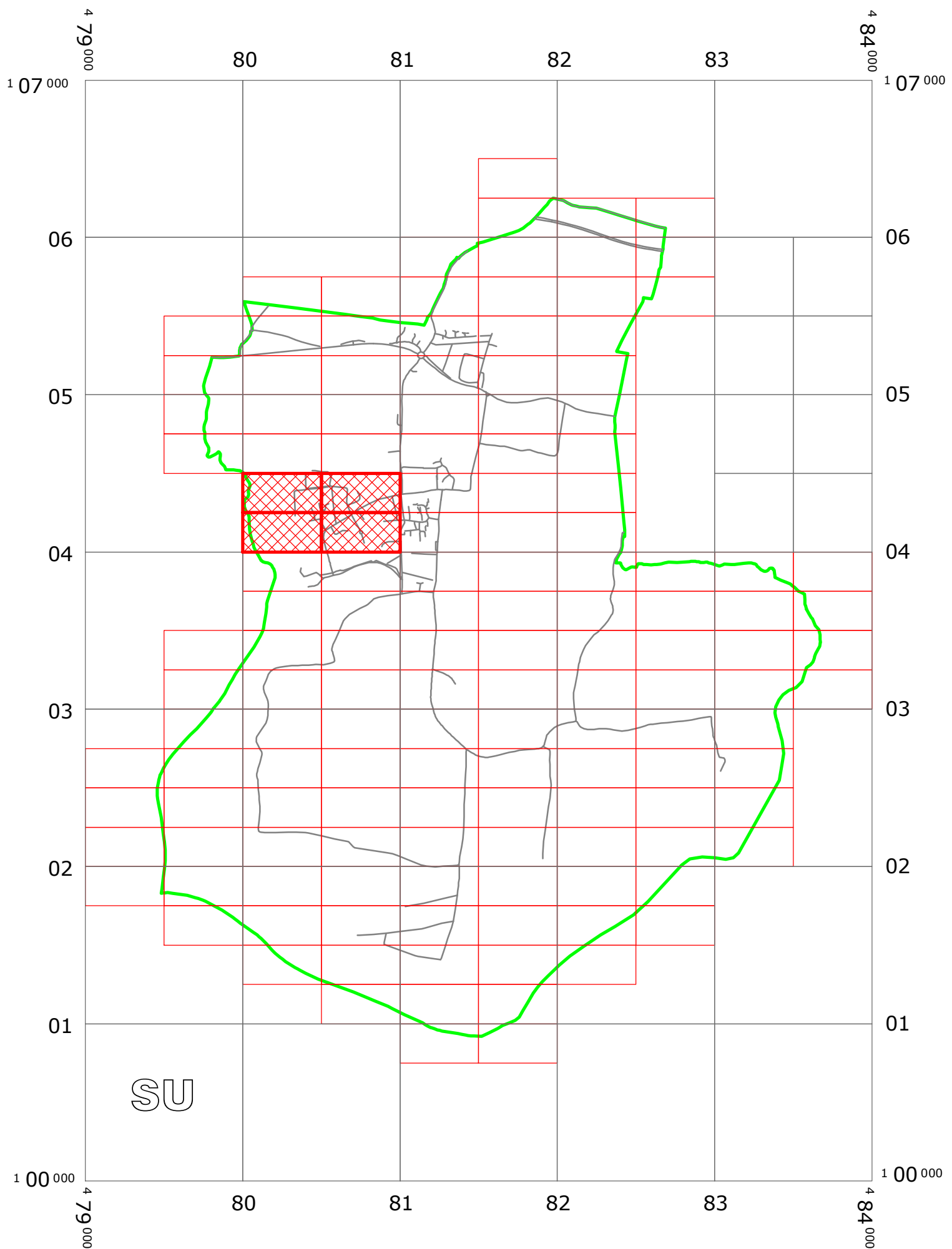







WEST SUSSEX COUNTY COUNCIL  
((CHICHESTER DISTRICT) (PARKING PLACES & TRAFFIC REGULATION)  
(CONSOLIDATION) ORDER 2010)  
(THE HOLDENS AMENDMENT) ORDER 2014

# BOSHAM: LOCATION OF WAITING RESTRICTIONS



**KEY:**

-  OS TILE GRID
-  PARKING TILE GRID
-  LOCATION OF WAITING RESTRICTIONS
-  PARISH BOUNDARY
-  ROAD NETWORK



West Sussex County Council  
 Communities & Infrastructure  
 The Grange  
 Tower Street  
 Chichester  
 West Sussex  
 PO19 1RH

WEST SUSSEX COUNTY COUNCIL  
 ((CHICHESTER DISTRICT) (PARKING PLACES & TRAFFIC REGULATION)  
 (CONSOLIDATION) ORDER 2010)  
 (THE HOLDENS AMENDMENT) ORDER 2014

LOCATION OF WAITING RESTRICTIONS



Reproduced from or based upon 2013 Ordnance Survey material with permission of the Controller of HMSO  
 (c) Crown Copyright reserved. Unauthorised reproduction infringes Crown copyright and may lead to  
 prosecution or civil proceedings West Sussex County Council Licence No. 100023447

SCALE: 1:30,000  
 DATE: 20/10/2014

**WEST SUSSEX COUNTY COUNCIL**  
**((CHICHESTER DISTRICT) (PARKING PLACES & TRAFFIC REGULATION)**  
**(CONSOLIDATION) ORDER 2010**  
**(THE HOLDENS AMENDMENT) ORDER 2014**

West Sussex County Council in exercise of their powers under Sections 1 (1) 2 (1) and (2), 4 (2), 45, 46, 49 and 53 and Part IV of Schedule 9 of the Road Traffic Regulation Act 1984 "the Act" as amended and of all other enabling powers and after consultation with the chief officer of police in accordance with Part III of Schedule 9 to the Act hereby make the following Order:-


1. This Order shall come into operation on the 20<sup>th</sup> day of October 2014 and may be cited as "West Sussex County Council ((Chichester District) (Parking Places and Traffic Regulation) (Consolidation) Order 2010) (The Holdens Amendment) Order 2014."
2. The "West Sussex County Council (Chichester District) (Parking Places and Traffic Regulation) (Consolidation) Order 2010" is hereby amended by the deletion from it of the plans in the First Schedule to this Order and the substitution of the plans attached in the Second Schedule to this Order.


**FIRST SCHEDULE**  
**Plans to be deleted**


- SU8004SEN (Sheet Issue No. 1)
- SU8004SES (Sheet Issue No. 1)
- SU8004SWN (Sheet Issue No. 1)
- SU8004SWS (Sheet Issue No. 1)

**SECOND SCHEDULE**  
**Plans to be substituted**  
**(as attached)**

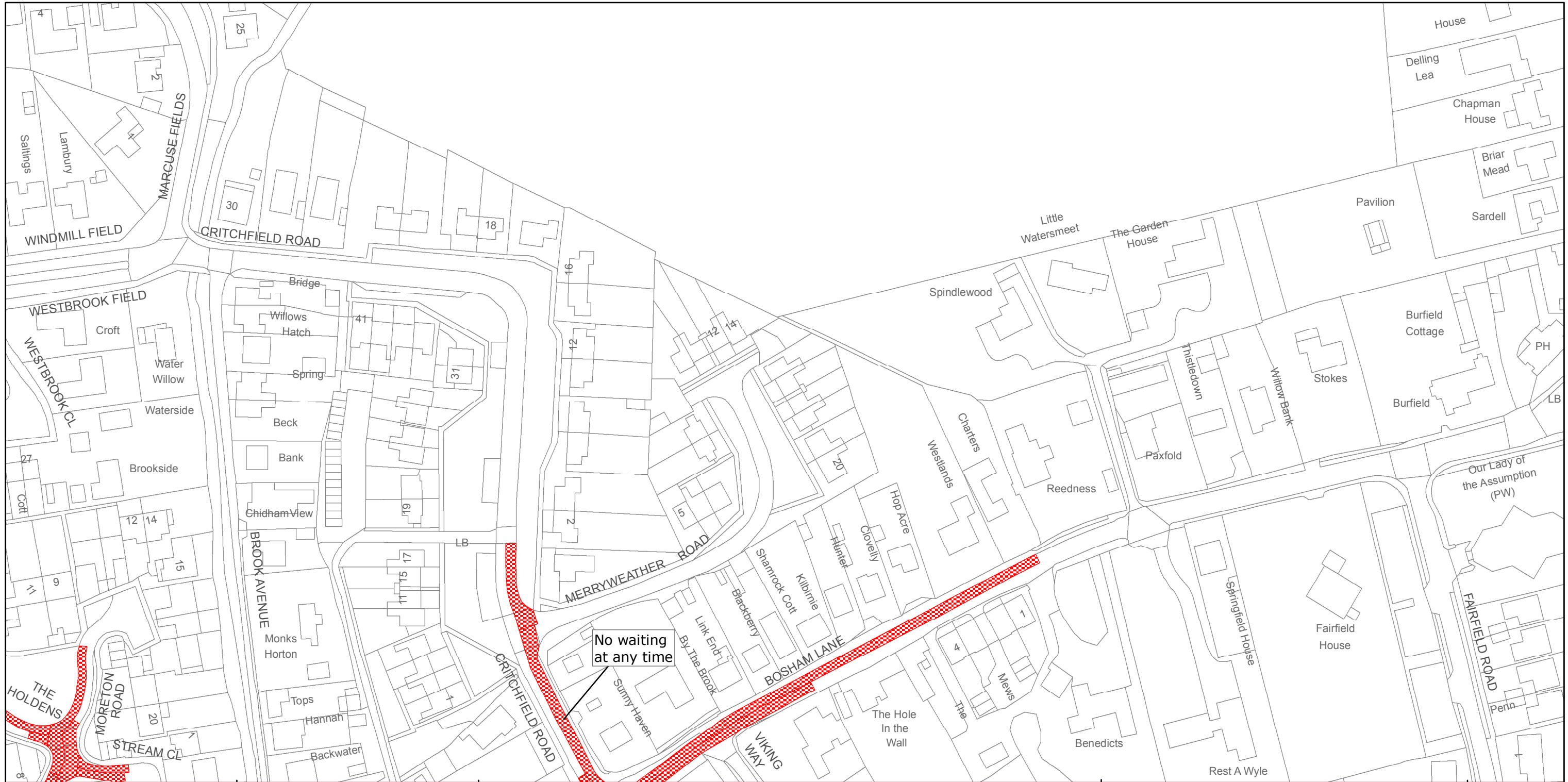
- SU8004SEN (Sheet Issue No. 2)
- SU8004SES (Sheet Issue No. 2)
- SU8004SWN (Sheet Issue No. 2)
- SU8004SWS (Sheet Issue No. 2)

The COMMON SEAL of WEST SUSSEX COUNTY COUNCIL was hereto affixed )  
 )  
 the FOURTEENTH day of OCTOBER 2014 )  
 in the presence of ) (L.S.)  
 )  
  
 Authorised Signatory )



I HEREBY CERTIFY THIS TO BE A TRUE COPY OF THE ORIGINAL DOCUMENT  
  
 .....  
 Authorised Officer  
 WEST SUSSEX COUNTY COUNCIL

*cy/os DELEGATED AUTHORITY*



No waiting  
at any time



West Sussex County Council  
Highways & Transport  
The Grange  
Tower Street  
Chichester  
West Sussex  
PO19 1RH

CHICHESTER DISTRICT: BOSHAM  
WAITING RESTRICTIONS

TILE REF NO:  
SU8004SEN

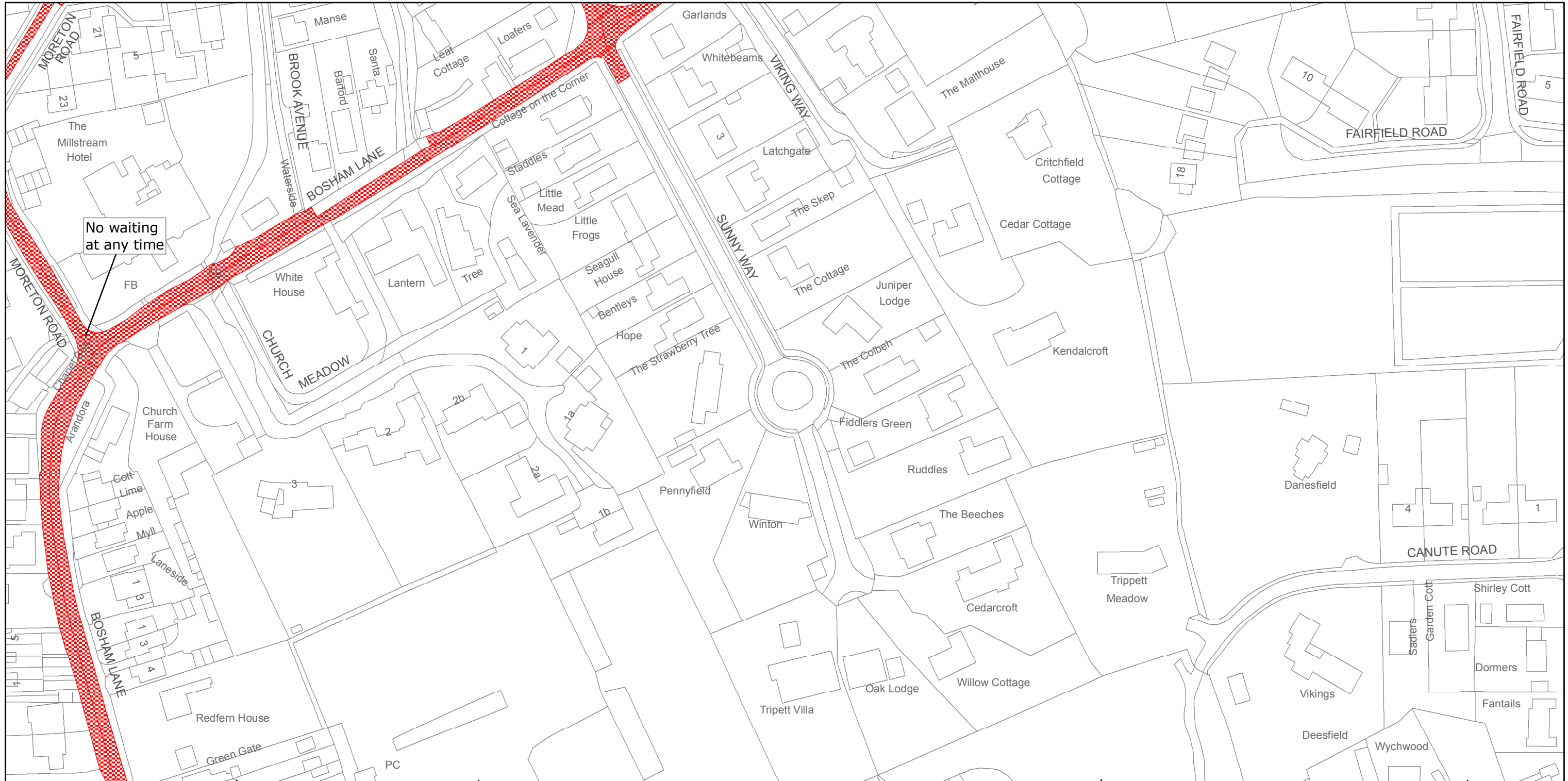
SHEET ISSUE NO 2  
SHEET ACTIVE FROM - 20/10/2014



SCALE:  
1:1250

at A3 size





No waiting  
at any time



West Sussex County Council  
Highways & Transport  
The Grange  
Tower Street  
Chichester  
West Sussex  
PO19 1RH

CHICHESTER DISTRICT: BOSHAM  
WAITING RESTRICTIONS

TILE REF NO:  
SU8004SES

SHEET ISSUE NO 2  
SHEET ACTIVE FROM - 20/10/2014



SCALE:  
1:1250  
at A3 size

Reproduced from or based upon 2013 Ordnance Survey material with permission of the Controller of HMSO (c) Crown Copyright reserved.  
Unauthorised reproduction infringes Crown copyright and may lead to prosecution or civil proceedings West Sussex County Council Licence No. 100023447



West Sussex County Council  
 Highways & Transport  
 The Grange  
 Tower Street  
 Chichester  
 West Sussex  
 PO19 1RH

CHICHESTER DISTRICT: BOSHAM

WAITING RESTRICTIONS

**TILE REF NO:**  
**SU8004SWN**

SHEET ISSUE NO 2  
 SHEET ACTIVE FROM - 20/10/2014



SCALE:  
 1:1250

at A3 size

Reproduced from or based upon 2013 Ordnance Survey material with permission of the Controller of HMSO (c) Crown Copyright reserved.  
 Unauthorised reproduction infringes Crown copyright and may lead to prosecution or civil proceedings West Sussex County Council Licence No. 100023447



West Sussex County Council  
 Highways & Transport  
 The Grange  
 Tower Street  
 Chichester  
 West Sussex  
 PO19 1RH

CHICHESTER DISTRICT: BOSHAM  
 WAITING RESTRICTIONS

**TILE REF NO:**  
**SU8004SWS**

SHEET ISSUE NO 2  
 SHEET ACTIVE FROM - 20/10/2014



SCALE:  
 1:1250

at A3 size

Reproduced from or based upon 2013 Ordnance Survey material with permission of the Controller of HMSO (c) Crown Copyright reserved.  
 Unauthorised reproduction infringes Crown copyright and may lead to prosecution or civil proceedings West Sussex County Council Licence No. 100023447